

This instrument was prepared by
and upon recording should be returned to:

Tucker F. Mackie, Esq.
KUTAK ROCK LLP
107 West College Avenue
Tallahassee, Florida 32301

**NOTICE OF ESTABLISHMENT OF THE
RIVERWALK COMMUNITY DEVELOPMENT DISTRICT**

PLEASE TAKE NOTICE that on August 15, 2022, pursuant to a petition filed by Pulte Home Company, LLC, the City Council of the City of Orlando, Florida adopted Ordinance No. 2022-44 which became effective on August 15, 2022, establishing the Riverwalk Community Development District (“District”). The legal description of the lands encompassed within the District is attached hereto as **Exhibit A**. The District is a special-purpose form of local government established pursuant to and governed by Chapter 190, *Florida Statutes*. More information on the powers, responsibilities, and duties of the District may be obtained by examining Chapter 190, *Florida Statutes*, or by contacting the District’s registered agent as designated to the Department of Economic Opportunity in accordance with Section 189.014, *Florida Statutes*.

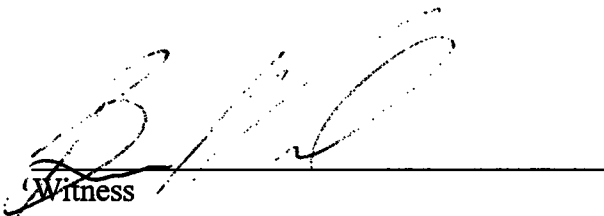
THE RIVERWALK COMMUNITY DEVELOPMENT DISTRICT MAY IMPOSE AND LEVY TAXES OR ASSESSMENTS, OR BOTH TAXES AND ASSESSMENTS, ON THIS PROPERTY. THESE TAXES AND ASSESSMENTS PAY THE CONSTRUCTION, OPERATION AND MAINTENANCE COSTS OF CERTAIN PUBLIC FACILITIES AND SERVICES OF THE DISTRICT AND ARE SET ANNUALLY BY THE GOVERNING BOARD OF THE DISTRICT. THESE TAXES AND ASSESSMENTS ARE IN ADDITION

**TO COUNTY AND OTHER LOCAL GOVERNMENT TAXES AND ASSESSMENTS
AND ALL OTHER TAXES AND ASSESSMENTS PROVIDED FOR BY LAW.**


IN WITNESS WHEREOF, this Notice has been executed on this 19th day of August, 2022, and recorded in the Official Records of Orange County, Florida.



Tucker F. Mackie
District Counsel


Witness


BREA WARD
Print Name


Witness

Jennifer Gillis
Print Name

**STATE OF FLORIDA
COUNTY OF LEON**

The foregoing instrument was acknowledged before me by means of physical presence or [] online notarization, this 19th day of August, 2022, by Tucker F. Mackie, District Counsel to the Riverwalk Community Development District, who is personally known to me.


Print Name: Amy Barber
Notary Public, State of Florida

Commission No.: _____

My Commission Expires: _____

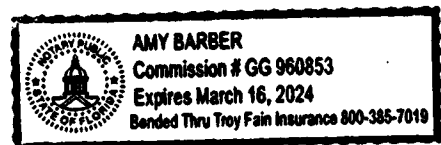


Exhibit A:**RIVERWALK
TAKEDOWN 1, 2 AND 3 OVERALL PARCEL****DESCRIPTION:**

That part of Sections 19, 20, 29 and 30, Township 23 South, Range 31 East, Orange County, Florida, described as follows:

BEGIN at the Northeast corner of the Southeast 1/4 of said Section 19; thence S89°51'04"W along the North line of the South 1/2 of said Section 19 for a distance of 917.42 feet; thence departing said North line run S01°59'00"E, 65.70 feet; thence S49°18'20"E, 84.45 feet; thence S30°51'23"E, 84.45 feet; thence S12°22'44"E, 70.05 feet; thence S00°11'45"E, 69.81 feet; thence S00°07'16"E, 59.77 feet; thence S02°28'59"W, 48.45 feet; thence S06°10'45"W, 56.79 feet; thence S09°52'34"W, 52.79 feet; thence S13°34'23"W, 60.78 feet; thence S21°09'07"W, 67.56 feet; thence N66°56'51"W, 172.38 feet to a non-tangent curve concave Northwesterly having a radius of 704.00 feet and a chord bearing of S27°46'30"W; thence Southwesterly along the arc of said curve through a central angle of 17°29'20" for a distance of 214.89 feet to the point of compound curvature of a curve concave Northerly having a radius of 15.00 feet and a chord bearing of S82°30'58"W; thence Westerly along the arc of said curve through a central angle of 91°59'36" for a distance of 24.08 feet to the point of tangency; thence N51°29'14"W, 21.48 feet to the point of curvature of a curve concave Southwesterly having a radius of 351.07 feet and a chord bearing of N60°09'38"W; thence Northwesterly along the arc of said curve through a central angle of 17°20'47" for a distance of 106.29 feet to a non-tangent line; thence N15°12'38"E, 78.40 feet; thence N74°55'27"W, 59.00 feet; thence S15°12'38"W, 77.09 feet to a non-tangent curve concave Southerly having a radius of 351.07 feet and a chord bearing of N84°18'45"W; thence Westerly along the arc of said curve through a central angle of 11°40'22" for a distance of 71.52 feet to the point of tangency; thence S89°51'04"W, 41.02 feet; thence S00°08'56"E, 54.00 feet; thence N89°51'04"E, 41.02 feet to the point of curvature of a curve concave Southerly having a radius of 297.07 feet and a chord bearing of S70°49'05"E; thence Easterly along the arc of said curve through a central angle of 38°39'42" for a distance of 200.45 feet to the point of tangency; thence S51°29'14"E, 89.55 feet to a non-tangent curve concave Northwesterly having a radius of 758.00 feet and a chord bearing of N34°31'21"E; thence Northeasterly along the arc of said curve through a central angle of 14°47'33" for a distance of 195.70 feet to the point of reverse curvature of a curve concave Southerly having a radius of 25.00 feet and a chord bearing of N70°05'22"E; thence Easterly along the arc of said curve through a central angle of 85°55'35" for a distance of 37.49 feet to the point of tangency; thence S66°56'51"E, 114.12 feet to the point of curvature of a curve concave Westerly having a radius of 25.00 feet and a chord bearing of S20°20'59"E; thence Southerly along the arc of said curve through a central angle of 93°11'45" for a distance of 40.66 feet to the point of compound curvature of a curve concave Northwesterly having a radius of 1072.00 feet and a chord bearing of S34°42'57"W; thence Southwesterly along the arc of said curve through a central angle of 16°56'07" for a distance of 316.86 feet to the point of tangency; thence S43°11'01"W, 598.96 feet to the point of curvature of a curve concave Southeasterly having a radius of 1202.00 feet and a chord bearing of S38°08'04"W; thence Southwesterly along the arc of said curve through a central angle of 10°05'52" for a distance of 211.84 feet to a non-tangent line; thence N56°54'52"W, 51.00 feet to a non-tangent curve concave Southeasterly having a radius of 1253.00 feet and a chord bearing of S24°49'03"W; thence Southwesterly along the arc of said curve through a central angle of 16°32'10" for a distance of 361.63

feet to the point of reverse curvature of a curve concave Northwesterly having a radius of 80.00 feet and a chord bearing of S61°03'25"W; thence Southwesterly along the arc of said curve through a central angle of 89°00'53" for a distance of 124.29 feet to the point of tangency; thence N74°26'09"W, 311.32 feet; thence S15°33'51"W, 40.00 feet to a non-tangent curve concave Northerly having a radius of 1007.00 feet and a chord bearing of N68°25'16"W; thence Westerly along the arc of said curve through a central angle of 12°01'44" for a distance of 211.41 feet to a non-tangent line; thence S27°35'36"W, 126.00 feet to a non-tangent curve concave Northerly having a radius of 1133.00 feet and a chord bearing of S68°25'16"E; thence Easterly along the arc of said curve through a central angle of 12°01'44" for a distance of 237.87 feet to the point of tangency; thence S74°26'09"E, 57.08 feet; thence S15°27'47"E, 2326.49 feet; thence S22°49'34"W, 126.80 feet; thence S67°10'26"E, 186.33 feet; thence N89°51'04"E, 748.16 feet; thence S00°08'56"E, 667.87 feet; thence N89°51'04"E, 905.51 feet; thence N00°08'56"W, 301.30 feet; thence N78°11'59"E, 1255.44 feet; thence N56°36'26"E, 869.34 feet; thence N00°00'00"E, 1044.06 feet; thence N90°00'00"E, 660.58 feet to the Westerly limited access right-of-way line of State Road Number 417, as described in Official Records Book 4307, Page 2300, of the Public Records of Orange County, Florida; thence run the following courses and distances along said Westerly limited access right-of-way line: N25°12'52"W, 1317.80 feet; S64°47'08"W, 150.00 feet; N25°12'52"W, 200.20 feet to the point of curvature of a curve concave Northeasterly having a radius of 6029.58 feet and a chord bearing of N22°35'26"W; thence Northwesterly along the arc of said curve through a central angle of 05°14'53" for a distance of 552.28 feet to a non-tangent line; N70°02'01"E, 150.00 feet to a non-tangent curve concave Easterly having a radius of 5879.58 feet and a chord bearing of N16°13'10"W; thence Northerly along the arc of said curve through a central angle of 07°29'38" for a distance of 769.01 feet to the point of tangency; N12°28'21"W, 521.19 feet to the North line of the South 1/2 of said Section 20; thence departing said Westerly limited access right-of-way line, run S89°46'34"W along said North line, 1682.00 feet to the POINT OF BEGINNING. This description is based on Florida State Plane Coordinate System East Zone, NAD 83 Datum (2011 adjustment), average scale factor of 0.99994823, and all distances are Grid Dimensions.

The above described parcel of land contains 404.22 acres more or less when calculated in ground dimensions.

Being subject to any rights-of-way, restrictions and easements of record.